



SRIJANA CHAULAGAIN

STUDENT

PROFILE

A committed and hardworking surveying professional with hands-on experience in land surveying, cadastral mapping, and GIS-related tasks. Skilled in using modern geomatics tools and technologies including ArcGIS, AutoCAD, Google Earth Engine, and NeLIS. Known for teamwork, adaptability, problem-solving ability, and continuous learning in the field of geomatics engineering.

EDUCATION

Kathmandu University
Bachelor in Geomatics Engineering
Running – 4th Year
Diploma in Geomatics Engineering
Completed
Trilok Children Academy, Balaju
SLC Completed




CAREER OBJECTIVES

To utilize my technical and practical surveying knowledge in a professional environment where I can contribute to geospatial development, improve my engineering expertise, and grow as a skilled geomatics professional.

MY SKILLS

- ArcGIS
- AutoCAD
- Google Earth Engine
- NeLIS
- GIS Mapping
- Spatial Data Analysis
- Surveying & Mapping

CONTACT ME

-  Kalikot-3, Nepal
-  9864343100
-  srijanachaulagin@gmail.com